KANAB
— UTAH —

100 South
MCO
NYC
HAWAII

89
87
The Cut Scene

BEAR RIVER MUTUAL
HOME · AUTO · LIFE
FARM · COMMERCIAL
Leavitt Group
FILLMORE
Proud supporter of the MILLARD EAGLES
KANAB

THE BROKER
JOHN GRISHAM
The History of Love
NICOLE KRAUSS
JIM HARRISON
BROWN DOG
ROBERT GALBRAITH
Kingsolver
Flight Behavior
the power of one
BRYCE COURTENAY
THE HOURS · MICHAEL CUNNINGHAM · FSG
JAMES PATTERSON
ALAN DAVID
JET CITY COMICS
WILD SWANS
JUNG CHANG
Lean on Pete
Willy Vlautin
ANITA SHREVE
Liz Adair
Trouble at the Red Pueblo
K.I. Zachopoulos
The Cloud
CAROL SHIELDS
The Stone Diaries
The Impartial Recorder
Love Walked In
Marisa de los Santos
TAMI HOAG
GRAND DAYS
MOORHOUSE
JULIA HEABERLIN
THE Piranhas
HAROLD ROBBINS
THE CAVE
JANE HAMILTON
Shadow Song
TUSCAN ROSE
THE BINGO
LOUISE
KRISTIN HANNAH

ROAD
CLOSED
DETOUR

Kanab City Well Levels

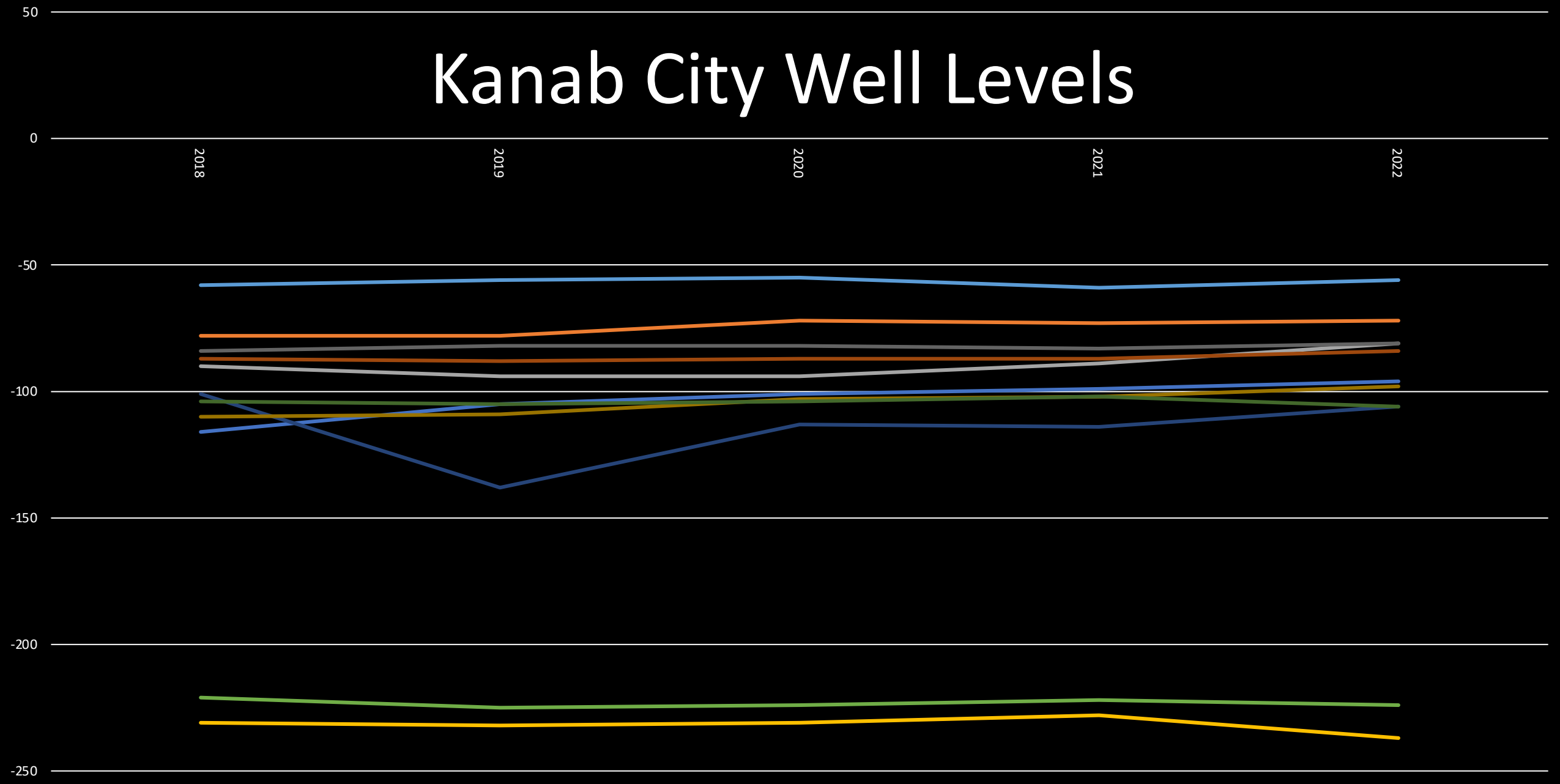

Kanab City Building Permits
2018 - 2022

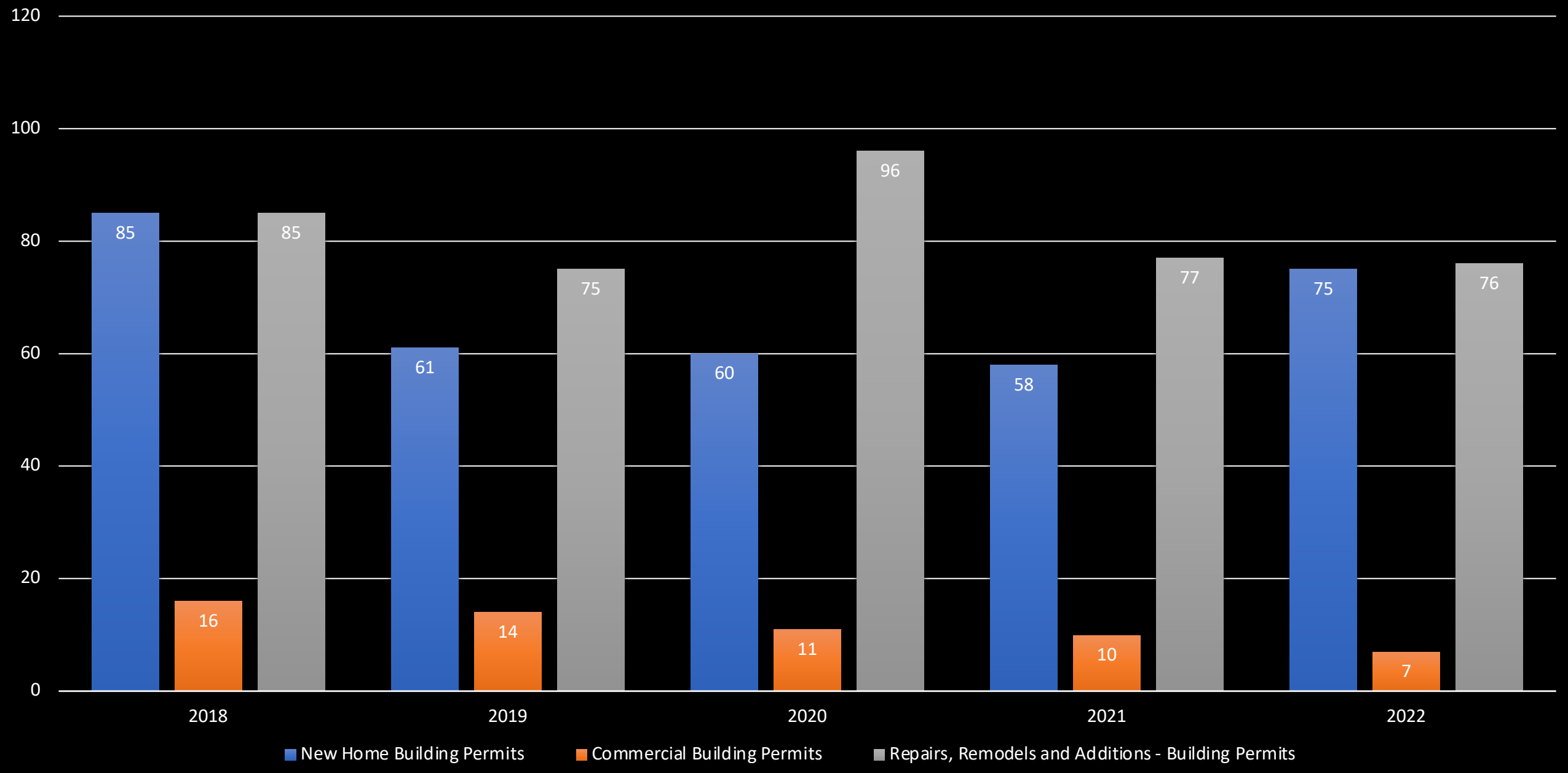

11 FT LANE
11 FT LANE
12 FT LANE
11 FT LANE
11 FT LANE
8 FT SHLDR

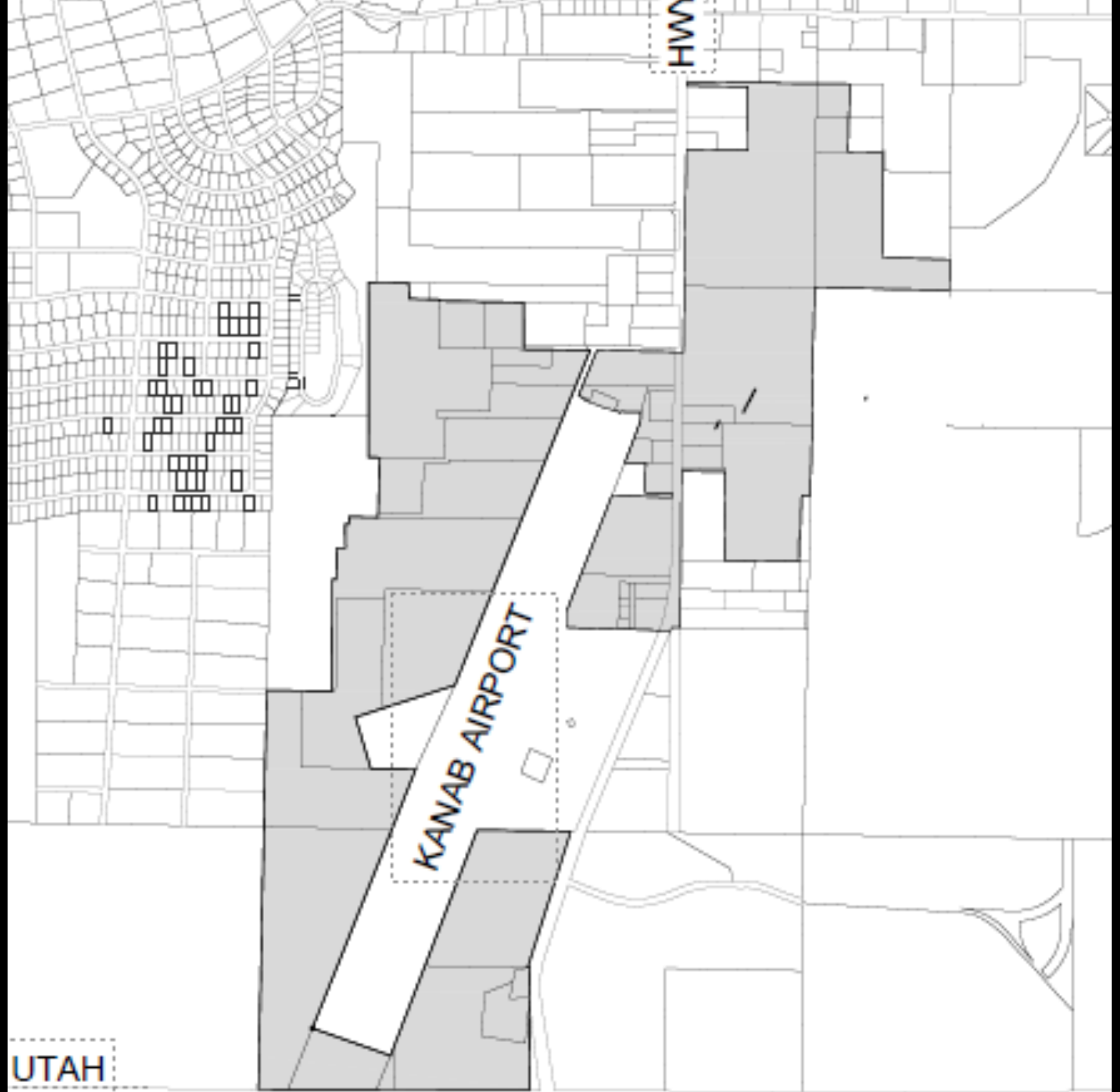
HWY
KANAB AIRPORT
UTAH

Sedona Valley Rd
mile 2
1100 S
Stewart Dr
Hamblin Dr
Kane Dr
Kanab Creek Dr
Johnson Dr
Pipe Springs Dr
Swapp Dr
Escalante Dr
Meaton Dr
Lee Dr
Mcallister Dr
Willow Dr
Stansfield Dr
Chamberlain Dr
Vance Dr
Aspen Dr
Rider Dr
Navajo Dr
Kanab
Kanab Fort
Powell Dr
Hopi Dr
Kanab Creek
Kanab Municipal Airport
mile 1
Trout Dr
County Rd 1090
County Rd 2410
Kaneplex
89A

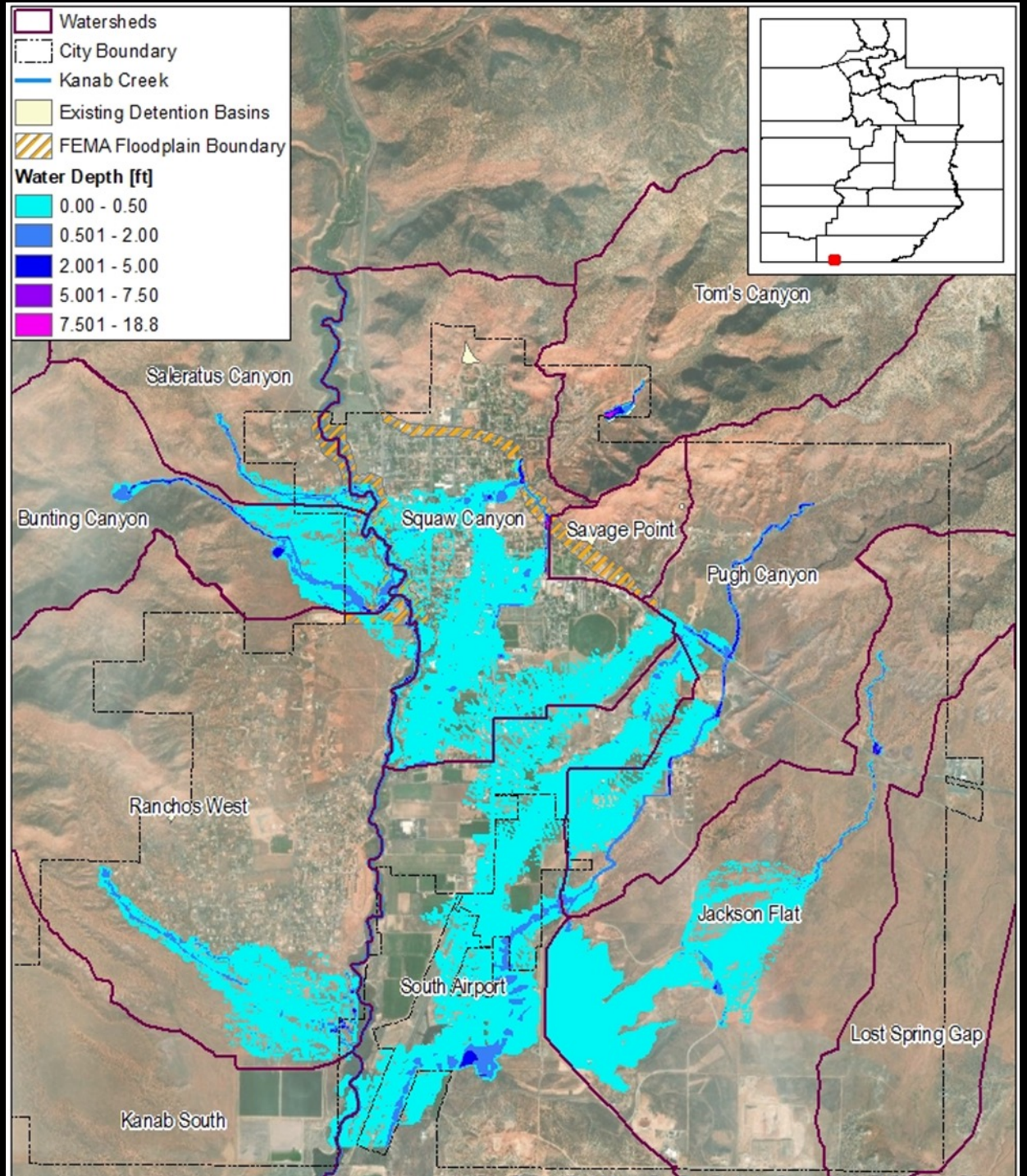
Watersheds
City Boundary
Kanab Creek
Existing Detention Basins
FEMA Floodplain Boundary
Water Depth [ft]
0.00 - 0.50
0.501 - 2.00
2.001 - 5.00
5.001 - 7.50
7.501 - 18.8
Tom's Canyon
Saleratus Canyon
Bunting Canyon
Squaw Canyon
Savage Point
Pugh Canyon
Ranchos West
Jackson Flat
South Airport
Lost Spring Gap
Kanab South

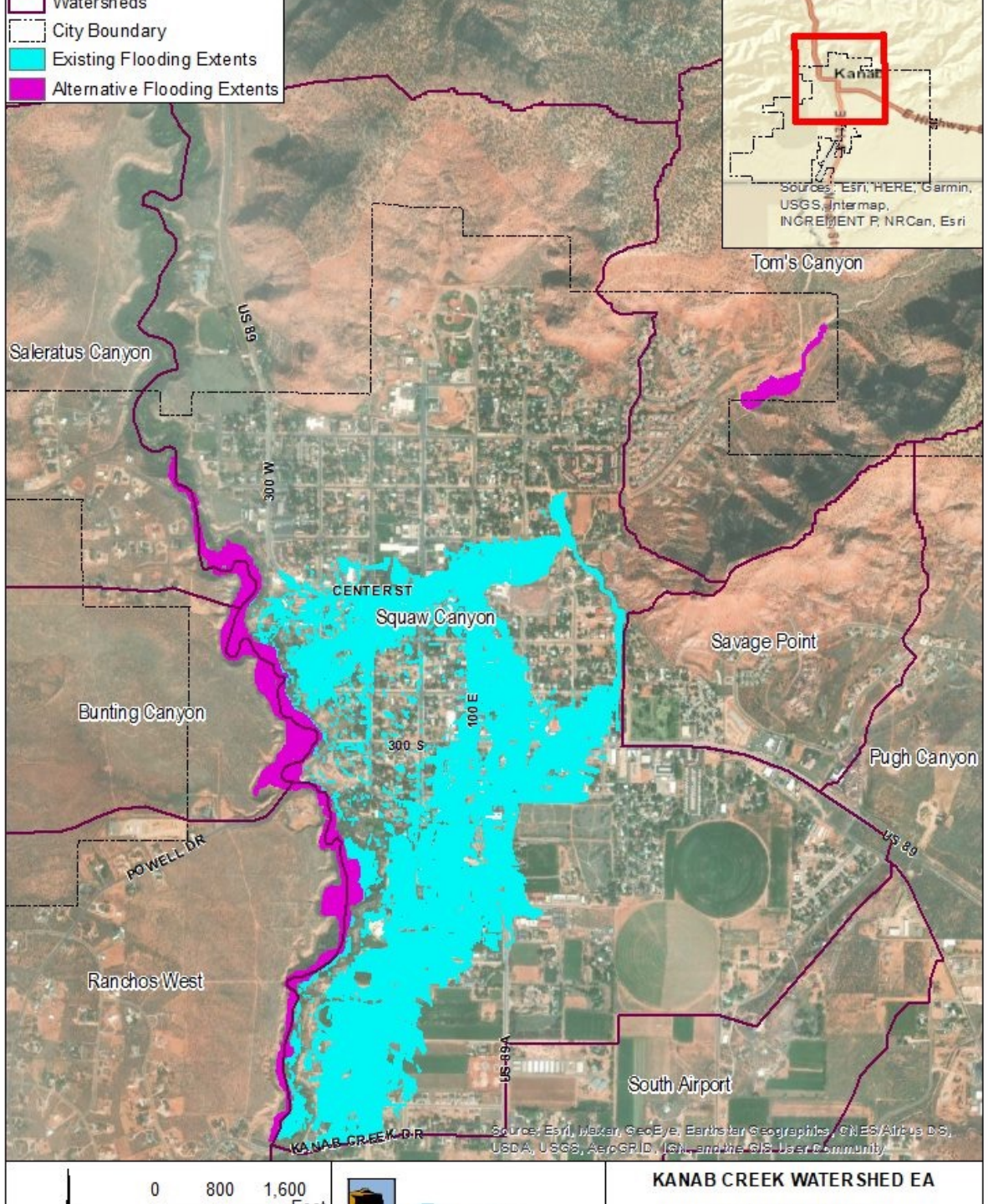

0 800 1,600

KANAB CREEK WATERSHED EA

KANAB POLICE
KANAB
UTAH
KANAB
POLICE
OFFICE HOURS
EMERGENCY
911 or 644-5807

exceed all

Kanab City Property Tax Rate – General & Recreation Rates Combined

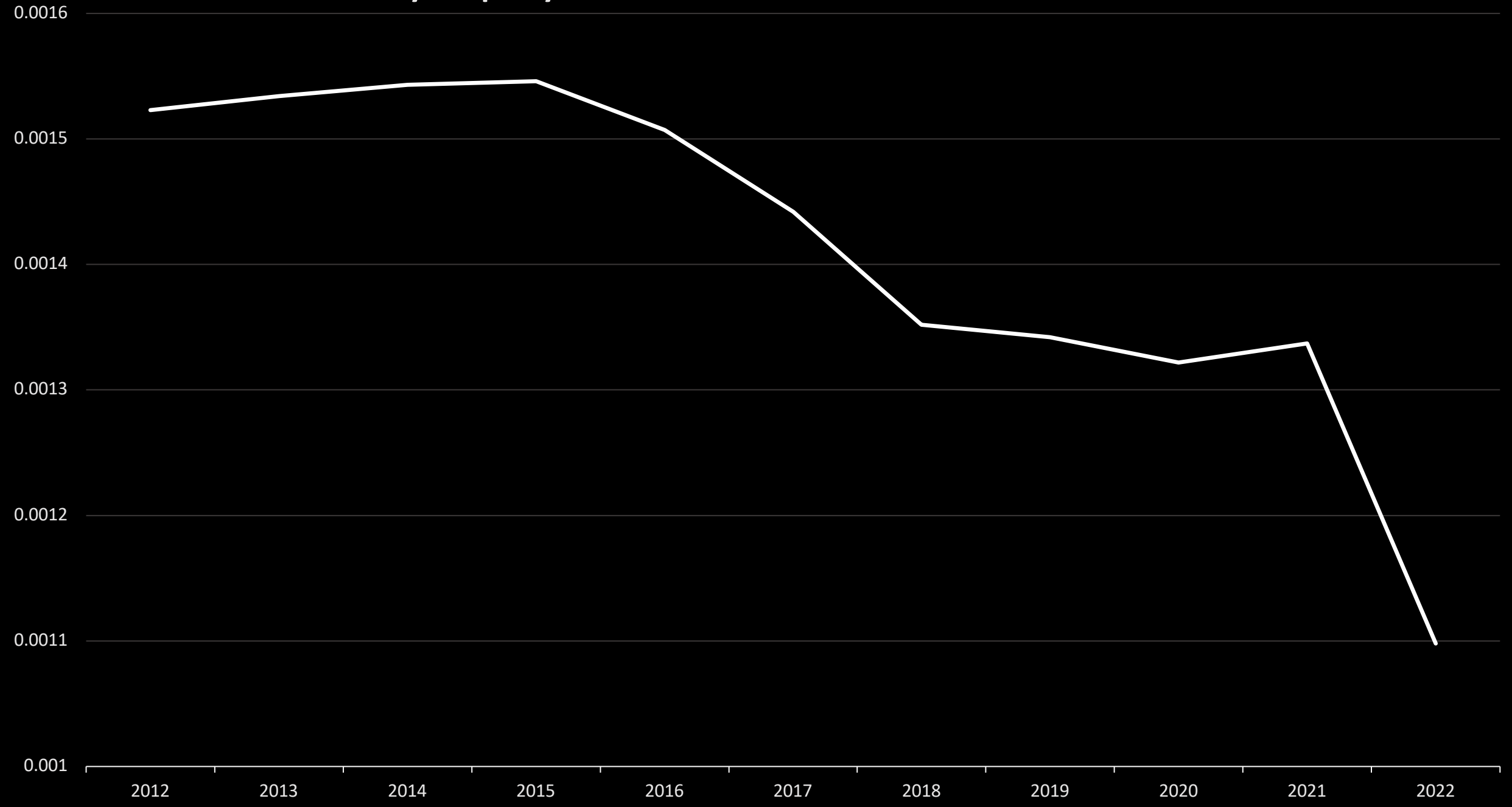

General Government Property Tax Rates
Kane County

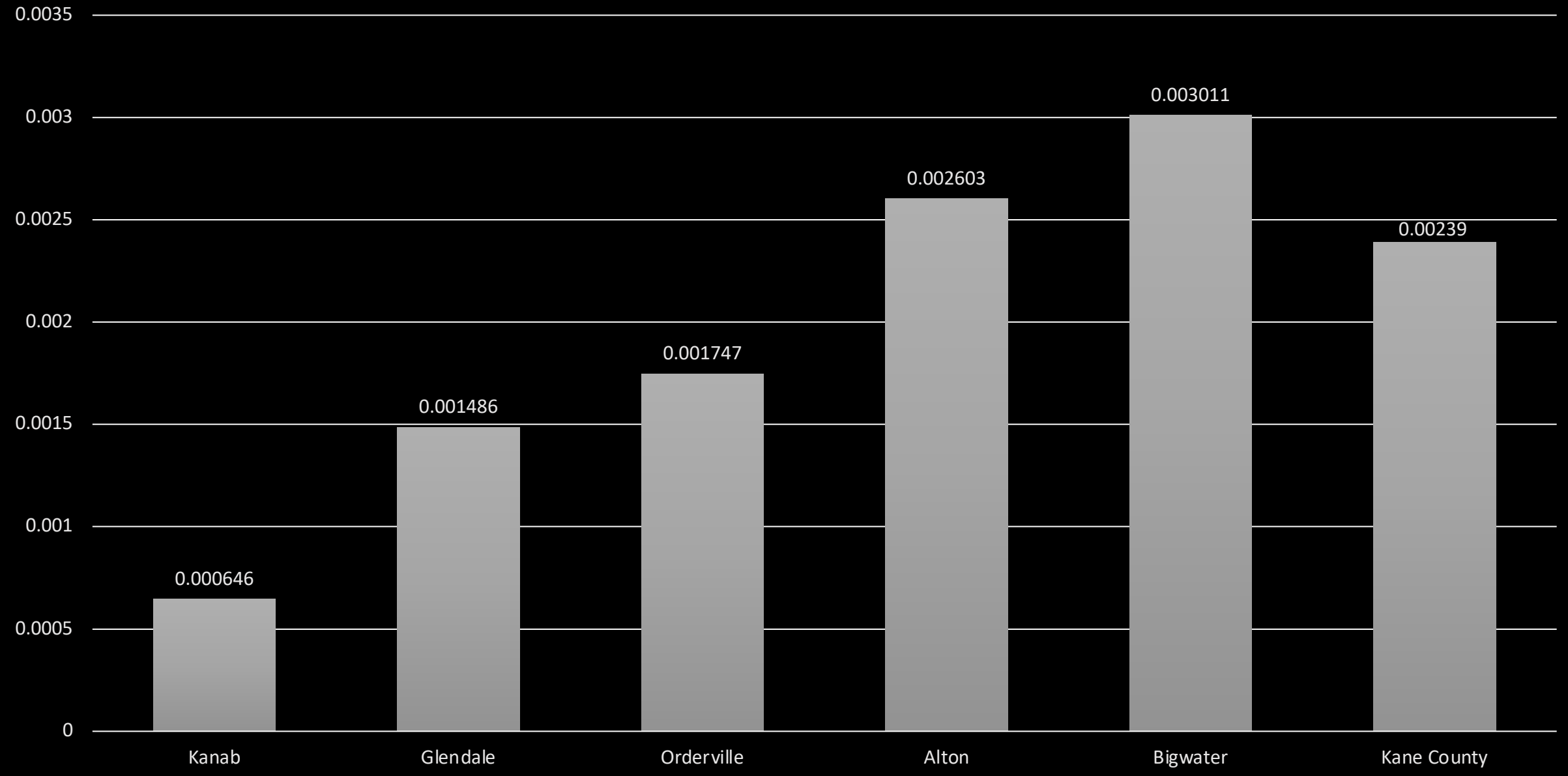

KANAB
— UTAH —